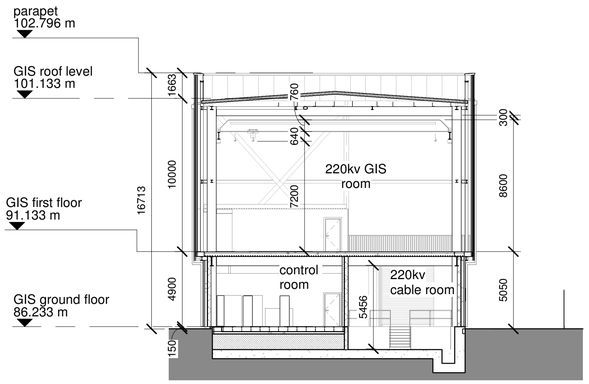

1 proposed GIS Building cross section 1

scale 1 : 200

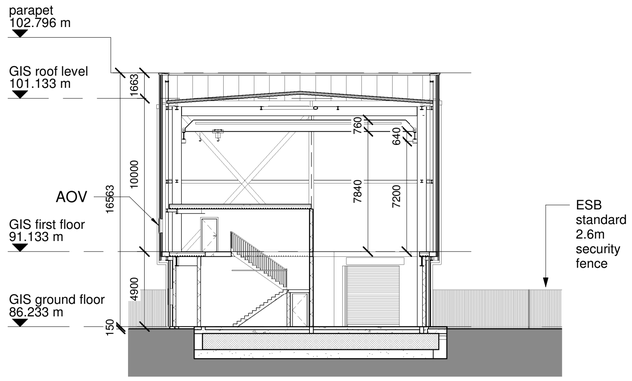

2 proposed GIS Building cross section 2

scale 1 : 200

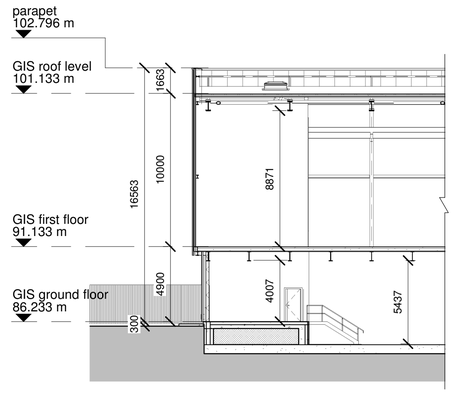

3 proposed GIS Building Section 3

scale 1 : 200

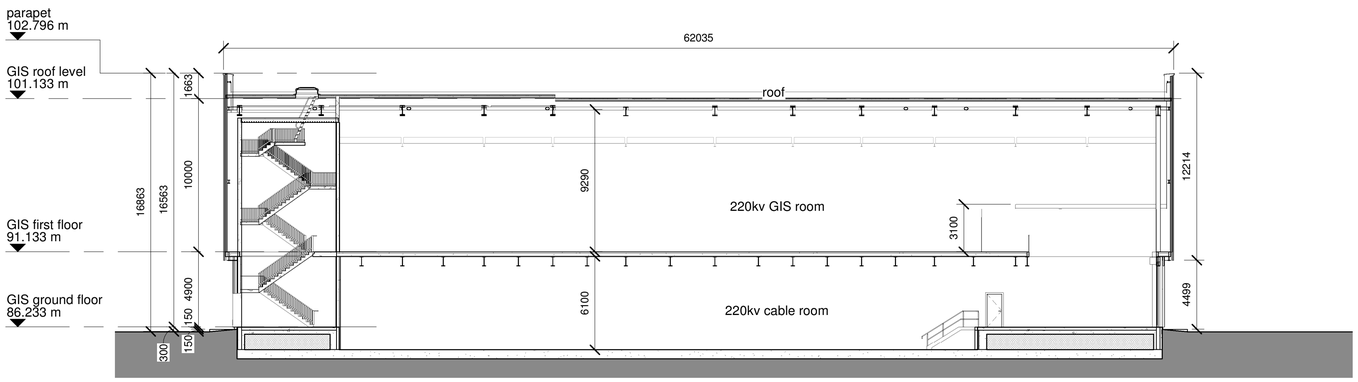

4 proposed GIS Building longitudinal section 4

scale 1 : 200

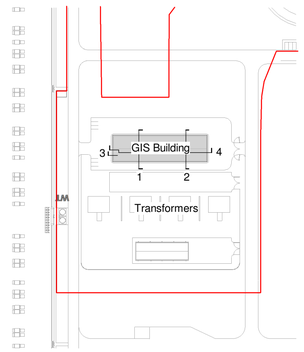

KEYPLAN
N.T.S.

NOTES:

Check all dimensions on site. Do not rely on scaled dimensions. This drawing must be read in conjunction with all relevant contract documents.

This drawing is the property of Michael Collins Associates Ltd. (trading as MCA Architects). The drawing shall not be copied, reproduced or otherwise used without the consent of Michael Collins Associates Ltd.

Rev	Date	Description	Drn	Chkd
P08	01.20	For Submission	ML	GO

Architecture + Interior Design + Masterplanning + Project Management

MCA ARCHITECTS

4 Hanover Wharf,
Asgard Road,
Dublin 2, Ireland.

+353 1 6760916
info@mca.ie
www.mca.ie

Client:

Project: CRUISERATH 220kV SUB STATION & TRANSMISSION LINE

Job No: 2018.62

Drawing: PROPOSED GIS BUILDING SECTIONS

Sheet: A1

Scale: 1:200 1:5000

Stage: PLANNING

Status Code: S5

Status: FOR SUBMISSION

Drawing Number: STS-MCA-PL-ZZ-DR-A-1022

Revision: P08